Vertiefung Testplanung Pfäffikon - Auftrag B - Aufwertung Churerstrasse

Zielbild 2035

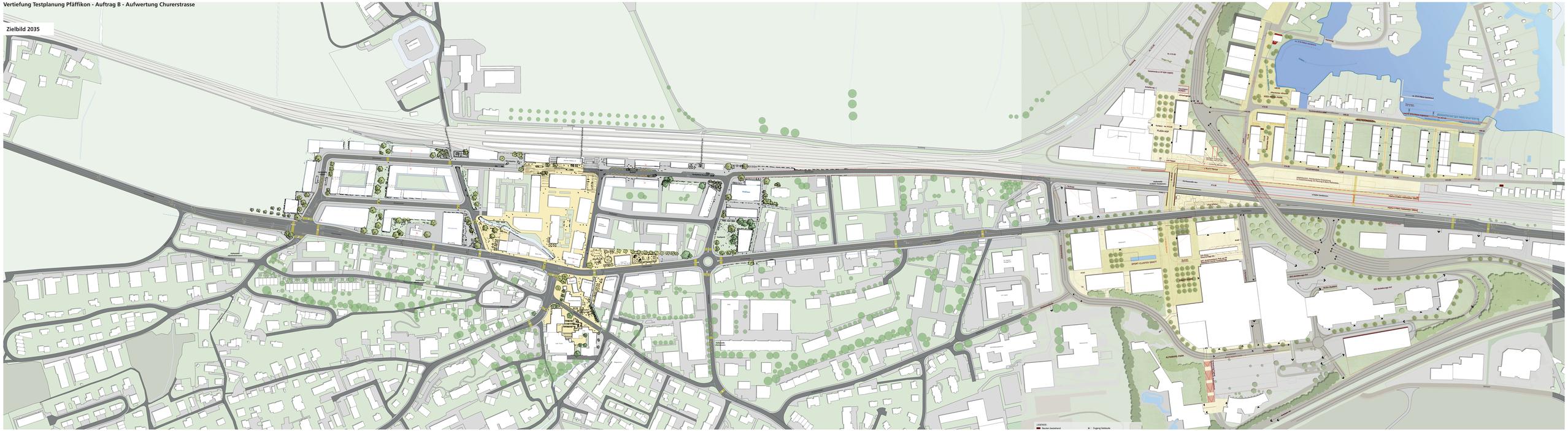

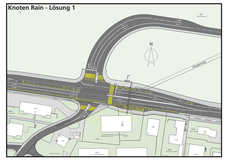

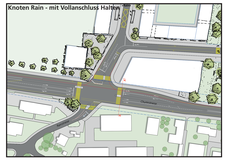

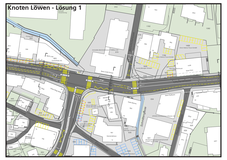

Knoten Rain - Querschnitt A - A' 1:200



Churerstrasse - Querschnitt B - B' 1:200



Knoten Löwen - Querschnitt C - C' 1:200



Bahnstrasse - Querschnitt D - D' 1:200



Bushof - Querschnitt E - E' 1:200



Gebäude bestehend
Bebauungskonzept Zielbild 2035
Öffentlicher Raum Zentrumsgebiete
Bäume Konzept Zielbild 2035
Bäume Bestand
Bewegungsgrium
Baulinie Umfahrung bestehend
Baulinie Bahnstrasse Ost neu

0 10 20 50 100m

ECKHAUS Basler & Hofmann

2 / 3

SAA_BI_TP-PM_Plan2-1.2.pdf